

**NOTICE!!**

**These documents have been scanned!**

**Do not place un-scanned documents beneath this notice!**

**Do not remove this notice from this file!**

GPO Jacket No. 560-102  
Print Order 61540  
Rise Business Services, LLC  
Job=AZ15 6/5/2019



Box Number= AZ15119



Claim Begin-End: AMC360910-AMC360910

**1 Initial Receipt**



AZ15119-4

AMC360399-AMC361192

**United States Department of the Interior**  
**Bureau of Land Management**  
 BUSINESS & SUPPORT SVCS DIV  
 222 N CENTRAL AVE  
 PHOENIX, AZ 85004 -2203  
 Phone: (602) 417-9200

Receipt	
No:	864283

**Transaction #:** 897111  
**Date of Transaction:** 04/27/2004

<b>CUSTOMER:</b> LYNN DARR 1104 S STONE AVE SUPERIOR, AZ 85273
----------------------------------------------------------------------

ENTERED IN COMPUTER  
*RE 5/6/04*

LINE #	QTY	DESCRIPTION	REMARKS	UNIT PRICE	TOTAL
1	1.00	LOCATABLE MINERALS / MINING CLAIMS-NEW, UNADJUDI, ONE OR MORE AUTH NO'S / NEW MINING CLAIM LOCATION FEE \$25(1993) <b>CASES:</b> AMC360910/\$25.00		- n/a -	25.00
2	1.00	LOCATABLE MINERALS / MINING CLAIMS-NEW, UNADJUDI, ONE OR MORE AUTH NO'S / NEW MINING CLAIM SVC CHG \$10 (1930) <b>CASES:</b> AMC360910/\$10.00		- n/a -	10.00
3	1.00	LOCATABLE MINERALS / MINING CLAIMS-NEW, UNADJUDI, ONE OR MORE AUTH NO'S / NEW MINING CLM MAINT FEE \$100(1993) <b>CASES:</b> AMC360910/\$100.00	MAIN 2004 (1)	- n/a -	100.00
<b>TOTAL:</b>					<b>\$135.00</b>

PAYMENT INFORMATION			
1	<b>AMOUNT:</b>	\$135.00	<b>POSTMARKED:</b> N/A
	<b>TYPE:</b>	CASH	<b>RECEIVED:</b> 04/27/2004
	<b>NAME:</b>	DARR, LYNN 1104 S STONE AVE SUPERIOR AZ 85273	

REMARKS

This receipt was generated by the automated BLM Collections and Billing System and is a paper representation of a portion

**NOTICE!!**

**These documents have been scanned!**

**Do not place un-scanned documents beneath this notice!**

**Do not remove this notice from this file!**

GPO Jacket No. 560-102  
Print Order 61540  
Rise Business Services, LLC  
Job=AZ15 6/5/2019



Box Number= AZ15119



Claim Begin-End: AMC360910-AMC360910

**2 Correspondence**



AZ15119-4

AMC360399-AMC361192

OCT 09 2009

In Reply Refer To:  
3800 (9330) AB  
AMC360910, AMC362446

CERTIFIED MAIL – RETURN RECEIPT REQUESTED 7008 2810 0000 6281 4595

NOTICE

DARR LYNN B  
1104 S STONE AVE  
SUPERIOR, AZ 85273

This Notice Affects Those Claims  
Shown in the Block Below.

---

AMC360910, 362446 - 362448  
MERRY'S NUGGET, AUSTIN 2, SAMMY 1, SARA'S DREAM

---


Additional Fees Required

Your maintenance fee payment for the 2010 assessment year, in the amount of \$125.00 per claim, for the claims listed above, has been received.

In accordance with 30 U.S.C. 28j(c) and 74 FR 30959-30962 (2009), the maintenance fee for mining claims has increased from \$125.00 per claim to \$140.00 per claim. Insufficient payment of the annual maintenance fee for the 2010 assessment year is a curable defect. Therefore you are required to submit a supplemental payment in the amount of \$15.00 per claim within 30 days of receipt of this notice or your claim(s) will be declared forfeited.

Please include your Arizona Mining Claim (AMC) serial number(s) and claim name(s) when submitting the additional fees. If additional information is required, please contact

Amy Bunda at 602-417-9334.

A handwritten signature in cursive script that reads "Patrick Madigan".

Patrick Madigan  
Group Administrator  
Renewable and Mineral Resources Group

ABunda:lm:100909

**NOTICE!!**

**These documents have been scanned!**

**Do not place un-scanned documents beneath this notice!**

**Do not remove this notice from this file!**

GPO Jacket No. 560-102  
Print Order 61540  
Rise Business Services, LLC  
Job=AZ15 6/5/2019



Box Number= AZ15119



Claim Begin-End: AMC360910-AMC360910

**3 Transfers**



AZ15119-4

AMC360399-AMC361192

The transfer document pertaining to your mining claim has been processed.

Attached is a copy of the serial register page showing the current owners of record.

Just a reminder - a maintenance fee payment or waiver is due on or before September 1.

If you have any questions, please call Mary Hyde at (602) 417-9356.

**DEPARTMENT OF THE INTERIOR**  
**BUREAU OF LAND MANAGEMENT**  
**MINING CLAIMS**  
**(MASS) Serial Register Page**

RunDate/Time:08/17/04 08:00 AM

Page: 1 of 1

**01 05-10-1872;017STAT0091;30USC26,28,34**  
**Case Type 384101: LODE CLAIM**  
**Commodity:**  
**Claim Name: MERRY'S NUGGET**  
**Case Disposition: ACTIVE**

**Serial Number**  
**AMC360910**

<u>Name &amp; Address</u>	<u>Int Rel</u>	<u>% Interest</u>
DARR LYNN 1104 S STONE AVE SUPERIOR, AZ 85273	CLAIMANT	0.000000

<u>County/State</u>	<u>District</u>
PINAL County, AZ	PHOENIX FIELD OFFICE

<u>Mer Twp</u>	<u>Rng</u>	<u>Sec</u>	<u>Subdivision</u>
14	0020S	0120E	013 NW

<u>Act Date</u>	<u>Code</u>	<u>Action Text</u>	<u>Action Remarks</u>	<u>Receipt Number</u>
04/26/2004	403	LOCATION DATE		
04/27/2004	395	RECORDATION NOTICE RECD	\$25.00;1	864283
08/02/2004	483	SMALL MINER CERT FILED	2005	
08/02/2004	480	EVID OF ASSMT FILED	2004	920699
04/27/2004	484	LOCATION YEAR / MAINTENAN	2004	864283
08/02/2004	669	LAND STATUS CHECKED		
06/04/2004	396	TRF OF INTEREST FILED	CAMERON GEORGE	920699
04/27/2004	501	ACCT ADV IN LEAD FILE	AMC360910;	

<u>Line Nr</u>	<u>Remarks</u>
----------------	----------------



**NOTICE!!**

**These documents have been scanned!**

**Do not place un-scanned documents beneath this notice!**

**Do not remove this notice from this file!**

GPO Jacket No. 560-102  
Print Order 61540  
Rise Business Services, LLC  
Job=AZ15 6/5/2019




Box Number= AZ15119



Claim Begin-End: AMC360910-AMC360910

**4 Annual Filings**



AZ15119-4

AMC360399-AMC361192

UNITED STATES  
DEPARTMENT OF THE INTERIOR  
BUREAU OF LAND MANAGEMENT  
**MAINTENANCE FEE PAYMENT FORM FOR  
LODE CLAIMS, MILL SITES, AND TUNNEL SITES**

Amc 362446

360910

Remitter Name: LYNN DARR  
Mailing Address: 47, Veguita FARM LOOP  
City, State, Zip: Veguita, N.M. 87062

Check here if this is a change of address.

**FOR COUNTY RECORDER'S USE**

No. of claims/sites 4  
x \$155 per claim/site  
Total due BLM \$ \$620.00

- The maintenance fee may be paid by cash, check, money order, Bureau of Land Management (BLM) Declining Deposit Account, or credit card (VISA, American Express, Discover, or MasterCard). Payments must be remitted to the BLM State Office where your claim or site is recorded and received on or before September 1. If the payment is mailed, the envelope must be postmarked by a bona fide delivery service on or before September 1 and received at the proper BLM State Office within 15 calendar days after the due date. Payments may also be made by telephone using a credit card. A complete listing of BLM State Offices with their addresses and phone numbers can be found at <http://www.blm.gov>.
- The maintenance fee for the following claim(s)/site(s) applies to the assessment year 2019.

CLAIM/SITE NAME	BLM SERIAL NO.
Austin 2 - County Recorder # 2004-068969	AMC # 362446
Sammy 1 - " " 2004-068970	AMC # 362447
CARRIES CASH COW 2004-068971	AMC # 362448
MERRY'S NUGGET 2004-030383	AMC # 360910

RECEIVED  
BLM AZ STATE OFFICE  
2018 AUG 23 P 2:08  
PHOENIX, ARIZONA

Use a separate sheet for additional claim/site names, serial numbers, and claimant names and addresses.

# 4245740

(Continued on page 2)

Ac 782  
ENTERED AUG 28 2018  
PB

Lynn DARR  
47 Vegueta FARM Loop  
Vegueta, N.M. 87062


RECEIVED  
BLM AZ STATE OFFICE

2018 AUG 23 P 2:48

PHOENIX, ARIZONA

ALBUQUERQUE NM 870

20 AUG 2018 PM 4 L



BUREAU OF LAND MANAGEMENT  
ONE N. CENTRAL AVE  
PHOENIX, AZ. 85004-4427

85004-442700



**United States Department of the Interior**  
**Bureau of Land Management**  
 DIV OF LANDS, MINRLS & ENERGY  
 ONE N CENTRAL AVE  
 PHOENIX, AZ 85004 -4427  
 Phone: 602-417-9200

Receipt

No: 4245140

<b>Transaction #:</b> 4360593	
<b>Date of Transaction:</b> 08/27/2018	
CUSTOMER:	<i>Ac 782</i> <b>ENTERED AUG 28 2018</b>
LYNN DARR 47 VEGUITA FARM LOOP VEGUITA, NM 87062-9746 US	

LINE #	QTY	DESCRIPTION	REMARKS	UNIT PRICE	TOTAL
1	1.00	LOCATABLE MINERALS / MINING CLAIMS- NOT NEW-UNADJUD, ONE AUTH NO. ONLY / MINING CLAIM MONEY RECEIVED <b>CASES: AMC362446/\$620.00</b>	MAINT 2019/4	- n/a -	620.00
<b>TOTAL:</b>					<b>\$620.00</b>

PAYMENT INFORMATION			
1	AMOUNT:	620.00	POSTMARKED: N/A
	TYPE:	CHECK	RECEIVED: 08/23/2018
	CHECK NO:	3510	
	NAME:	DARR, LYNN 47 VEGUITA FARM LOOP VEGUITA NM 87062-9746 US	

REMARKS

This receipt was generated by the automated BLM Collections and Billing System and is a paper representation of a portion of the official electronic record contained therein.

UNITED STATES  
DEPARTMENT OF THE INTERIOR  
BUREAU OF LAND MANAGEMENT  
**MAINTENANCE FEE PAYMENT FORM FOR  
LODE CLAIMS, MILL SITES, AND TUNNEL SITES**

362446  
360910

Remitter Name: LYNN DARR  
 Mailing Address: 47 Vegu. ta Farm Loop  
 City, State, Zip: Vegu. ta, N.M. 87062

Check here if this is a change of address.

**FOR COUNTY RECORDER'S USE**

No. of claims/sites 4  
 x \$155 per claim/site  
 Total due BLM \$ 620.00

- The maintenance fee may be paid by cash, check, money order, Bureau of Land Management (BLM) Declining Deposit Account, or credit card (VISA, American Express, Discover, or MasterCard). Payments must be remitted to the BLM State Office where your claim or site is recorded and received on or before September 1. If the payment is mailed, the envelope must be postmarked by a bona fide delivery service on or before September 1 and received at the proper BLM State Office within 15 calendar days after the due date. Payments may also be made by telephone using a credit card. A complete listing of BLM State Offices with their addresses and phone numbers can be found at <http://www.blm.gov>.
- The maintenance fee for the following claim(s)/site(s) applies to the assessment year 2018.

CLAIM/SITE NAME	BLM SERIAL NO.
Austin 2 - County Recorder # 2004-068969	AMC # 362446
SAMMY 1 - " " 2004-068970	AMC # 362447
CARRIE'S Cash Cow " 2004-068971	AMC # 362448
MERRY'S Nugget " 2004-030383	AMC # 360910

RECEIVED  
 BLM STATE OFFICE  
 PHOENIX, ARIZONA  
 2017 AUG 29 A 8:30

Use a separate sheet for additional claim/site names, serial numbers, and claimant names and addresses.

# 3965900

(Continued on page 2)

INTERE  
SEP 05 2017  
 BY: RAM

**United States Department of the Interior**  
**Bureau of Land Management**  
 DIV OF LANDS, MINRLS & ENERGY  
 ONE N CENTRAL AVE  
 PHOENIX, AZ 85004 -4427  
 Phone: 602-417-9200

Receipt

No: 3965900

<b>Transaction #:</b> 4075782	
<b>Date of Transaction:</b> 08/30/2017	
CUSTOMER:	
LYNN DARR 47 VEGUITA FARM LOOP VEGUITA, NM 87062-9746 US	

LINE #	QTY	DESCRIPTION	REMARKS	UNIT PRICE	TOTAL
1	1.00	LOCATABLE MINERALS / MINING CLAIMS- NOT NEW-UNADJUD, ONE AUTH NO. ONLY / MINING CLAIM MONEY RECEIVED <b>CASES: AMC362446/\$620.00</b>	MAINT 2018/4	- n/a -	620.00
<b>TOTAL:</b>					<b>\$620.00</b>

PAYMENT INFORMATION					
1	AMOUNT:	620.00	POSTMARKED:	08/24/2017	
	TYPE:	CHECK	RECEIVED:	08/29/2017	
	CHECK NO:	3482			
	NAME:	DARR, LYNN H 47 VEGUITA FARM LOOP VEGUITA NM 87062-9746 US			

REMARKS

This receipt was generated by the automated BLM Collections and Billing System and is a paper representation of a portion of the official electronic record contained therein.

UNITED STATES  
DEPARTMENT OF THE INTERIOR  
BUREAU OF LAND MANAGEMENT  
**MAINTENANCE FEE PAYMENT FORM FOR  
LODE CLAIMS, MILL SITES, AND TUNNEL SITES**

362446

360910

Remitter Name: LYNN DARR  
Mailing Address: 47 Veguita Farm Loop  
City, State, Zip: Veguita, N. M. 87062

Check here if this is a change of address.

FOR COUNTY RECORDER'S USE

No. of claims/sites 4  
x \$155 per claim/site  
Total due BLM \$ 620.00

- The maintenance fee may be paid by cash, check, money order, Bureau of Land Management (BLM) Declining Deposit Account, or credit card (VISA, American Express, Discover, or MasterCard). Payments must be remitted to the BLM State Office where your claim or site is recorded and received on or before September 1. If the payment is mailed, the envelope must be postmarked by a bona fide delivery service on or before September 1 and received at the proper BLM State Office within 15 calendar days after the due date. Payments may also be made by telephone using a credit card. A complete listing of BLM State Offices with their addresses and phone numbers can be found at <http://www.blm.gov>.
- The maintenance fee for the following claim(s)/site(s) applies to the assessment year 2017.

CLAIM/SITE NAME	BLM SERIAL NO.
AUSTIN 2-County Recorder 2004-068969	AMC # 362446
SAMMY 2- " " 2004-068970	AMC # 362447
CARRIE'S Cash Cow " 2004-068971	AMC # 362448
MERRY'S Nugget 2004-030393	AMC # 360910

RECEIVED  
BLM AZ STATE OFFICE  
2016 AUG 15 P 3:33  
PHOENIX, ARIZONA

Use a separate sheet for additional claim/site names, serial numbers, and claimant names and addresses.

AUG 17 2016

BY: RAM


(Continued on page 2)

RECEIPT # 3631888

Lynn DARR  
47 Vegueta Farm Loop  
Vegueta, N.M. 87062

ALBUQUERQUE NM 870

12 AUG 2015 PM 4.1



RECEIVED  
BLM AZ STATE OFFICE

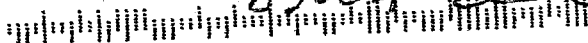
2015 AUG 15 P 3:33

PHOENIX, ARIZONA

U.S. Dept. of Interior  
BUREAU OF LAND MANAGEMENT  
ONE N. CENTRAL AVE  
PHOENIX, AZ

85004-2203

8500484427 0041





**United States Department of the Interior**  
**Bureau of Land Management**  
 DIV OF LANDS, MINRLS & ENERGY  
 ONE N CENTRAL AVE  
 PHOENIX, AZ 85004 -4427  
 Phone: 602-417-9200

Receipt

No: 3631888

<b>Transaction #:</b> 3735695	
<b>Date of Transaction:</b> 08/16/2016	
CUSTOMER:	
LYNN DARR 47 VEGUITA FARM LOOP VEGUITA, NM 87062-9746 US	

LINE #	QTY	DESCRIPTION	REMARKS	UNIT PRICE	TOTAL
1	1.00	LOCATABLE MINERALS / MINING CLAIMS- NOT NEW-UNADJUD, ONE AUTH NO. ONLY / MINING CLAIM MONEY RECEIVED CASES: AMC362446/\$620.00	MAINT FEE 2017 - 4	- n/a -	620.00
<b>TOTAL:</b>					<b>\$620.00</b>

PAYMENT INFORMATION					
1	AMOUNT:	620.00	POSTMARKED:	08/12/2016	
	TYPE:	CHECK	RECEIVED:	08/15/2016	
	CHECK NO:	3036			
	NAME:	DARR, LYNN H 47 VEGUITA FARM LOOP VEGUITA NM 87062-9746 US			

REMARKS

This receipt was generated by the automated BLM Collections and Billing System and is a paper representation of a portion of the official electronic record contained therein.

UNITED STATES  
DEPARTMENT OF THE INTERIOR  
BUREAU OF LAND MANAGEMENT  
**MAINTENANCE FEE PAYMENT FORM FOR  
LODE CLAIMS, MILL SITES, AND TUNNEL SITES**

360910  
362446

Remitter Name: LYNN DARR  
Mailing Address: 47 Veguita Farm Loop  
City, State, Zip: Veguita, N.M. 87062

Check here if this is a change of address.

**FOR COUNTY RECORDER'S USE**

No. of claims/sites 4  
x \$155 per claim/site  
Total due BLM \$ 620.00

- The maintenance fee may be paid by cash, check, money order, Bureau of Land Management (BLM) Declining Deposit Account, or credit card (VISA, American Express, Discover, or MasterCard). Payments must be remitted to the BLM State Office where your claim or site is recorded and received on or before September 1. If the payment is mailed, the envelope must be postmarked by a bona fide delivery service on or before September 1 and received at the proper BLM State Office within 15 calendar days after the due date. Payments may also be made by telephone using a credit card. A complete listing of BLM State Offices with their addresses and phone numbers can be found at <http://www.blm.gov>.
- The maintenance fee for the following claim(s)/site(s) applies to the assessment year 2016.

CLAIM/SITE NAME	BLM SERIAL NO.
Austin 2 - County Recorder 2004-068969	AMC# 362446
Sammy 1 - " " 2004-068970	AMC# 362447
Carrie's Cash Cow " 2004-068971	AMC# 362448
Merry's Nugget 2004-030383	AMC# 360910

BLM  
 2015 SEP - 1 P 14 11  
 PHOENIX ARIZONA

Use a separate sheet for additional claim/site names, serial numbers, and claimant names and addresses.

(Continued on page 2)

RECEIPT # 3385100

LYNN DARR  
47 Vegueta Farm Loop  
Vegueta, New Mexico

RECEIVED  
BLM AZ STATE OFFICE

87062

2015 SEP -1 P 1:40

PHOENIX, ARIZONA

ALBUQUERQUE NM 870

27 AUG 2015 PM 4 L



BLM  
AZ state office  
One N. Central Ave, Suite 800  
Phoenix, ARIZONA  
85004-4427

85004442700



**United States Department of the Interior**  
**Bureau of Land Management**  
 LANDS/RECREATION & PLANNING  
 ONE N CENTRAL AVE  
 PHOENIX, AZ 85004 -2203  
 Phone: 602-417-9200

Receipt

No: 3385100

<b>Transaction #:</b> 3483440	
<b>Date of Transaction:</b> 09/02/2015	
CUSTOMER:	
LYNN DARR 47 VEGUITA FARM LOOP VEGUITA, NM 87062-9746 US	

LINE #	QTY	DESCRIPTION	REMARKS	UNIT PRICE	TOTAL
1	1.00	LOCATABLE MINERALS / MINING CLAIMS- NOT NEW-UNADJUD, ONE AUTH NO. ONLY / MINING CLAIM MONEY RECEIVED CASES: AMC362446/\$620.00	MAINT FEE PYMNT - 4 2016	- n/a -	620.00
<b>TOTAL:</b>					<b>\$620.00</b>

PAYMENT INFORMATION				
1	AMOUNT:	620.00	POSTMARKED:	08/27/2015
	TYPE:	CHECK	RECEIVED:	09/01/2015
	CHECK NO:	3547		
	NAME:	DARR, LYNN 47 VEGUITA FARM LOOP VEGUITA NM 87062-9746 US		

REMARKS

This receipt was generated by the automated BLM Collections and Billing System and is a paper representation of a portion of the official electronic record contained therein.

AMC 362446  
 360910

**MAINTENANCE FEE PAYMENT**

Claimant Name: LYNN DARR  
 Address: 116 S. South Ave  
 City: Superior State: AZ Zip: 85173  
 Telephone: (480) 818 1606  
 E-mail address: MISSMERRY1@MSN.COM  
 Signature: [Handwritten Signature]

Check here if this is a change of address.

RECEIVED  
 BLM AZ STATE OFFICE  
 PHOENIX, ARIZONA  
 2014 AUG - 1 P 1:24  
 BLM  
 Date  
 Stamp

LINE NO.	AMC NUMBER	CLAIM/SITE NAME	COUNTY RECORDER DATA (If available)	TWP	RNG	SEC
1	362446	AUSTIN 2	2004-068969	25	12E	13
2	362447	SAMMY 1	2004-068970	25	12E	13
3	362448	SARA'S DREAM	2004-068971	25	12E	13
4	360910	MERRY'S NUGGET	2004-030383	25	12E	13
5						
6						
7						
8						
9						
10						

List additional claims on Form MCF114.

Bureau of Land Management  
 Arizona State Office  
 www.blm.gov/az/

No. of Claims: 4 x \$140 = \$560.00  
 Check No: 3358 Init. [Handwritten]  
 Receipt No.: 3096208  
 For BLM Use Only


Form: MCF112  
 Revised July 2009

This form is available from the Arizona Department of Mines and Mineral Resources and may be reproduced.

INTERE  
 AUG 11 2014  
 BY: [Handwritten Signature]

DARR  
116 S. South Ave  
Superior, AZ 85173

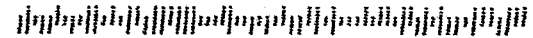
PHOENIX AZ 852  
06 AUG 2014 PM 4 IL




BUREAU OF LAND MANAGEMENT  
ONE NORTH CENTRAL AVENUE, Suite 100  
Phoenix, ARIZONA

RECEIVED  
BLM AZ STATE OFFICE  
2014 AUG 11 P 1:27  
PHOENIX, ARIZONA  
85004-4427

95004442700



**United States Department of the Interior**  
**Bureau of Land Management**  
 LANDS/RECREATION & PLANNING  
 ONE N CENTRAL AVE  
 PHOENIX, AZ 85004 -2203  
 Phone: 602-417-9200



No: 3096208

<b>Transaction #:</b> 3187688	
<b>Date of Transaction:</b> 08/08/2014	
<b>CUSTOMER:</b>	
LYNN DARR 116 S SOUTH AVE SUPERIOR, AZ 85173-4714 US	

LINE #	QTY	DESCRIPTION	REMARKS	UNIT PRICE	TOTAL
1	1.00	LOCATABLE MINERALS / MINING CLAIMS- NOT NEW-UNADJUD, ONE AUTH NO. ONLY / MINING CLAIM MONEY RECEIVED CASES: AMC362446/\$620.00	MAINT FEE PYMNT (4) 2015	- n/a -	620.00
<b>TOTAL:</b>					<b>\$620.00</b>

PAYMENT INFORMATION					
1	AMOUNT:	620.00	POSTMARKED:	08/06/2014	
	TYPE:	CHECK	RECEIVED:	08/07/2014	
	CHECK NO:	3358			
	NAME:	DARR, LYNN H 116 S SOUTH AVE SUPERIOR AZ 85173-4714 US			

REMARKS

This receipt was generated by the automated BLM Collections and Billing System and is a paper representation of a portion of the official electronic record contained therein.

AMC 360910

AMC 362446

~~244834~~

**MAINTENANCE FEE PAYMENT**

Claimant Name: LYNN DARR  
 Address: 116 S. South Ave  
 City: Superior State: AZ Zip: 85173  
 Telephone: (480) 818 1606  
 E-mail address: MISSMERRY1@MSN.COM  
 Signature: [Signature]

RECEIVED  
 BLM AZ STATE OFFICE  
 2013 AUG 22 P 3:07  
 PHOENIX, ARIZONA  
 BLM  
 Date  
 Stamp

Check here if this is a change of address.

LINE NO.	AMC NUMBER	CLAIM/SITE NAME	COUNTY RECORDER DATA (If available)	TWP	RNG	SEC
1	362446	Austin 2	2004-068969	25	12E	13
2	362447	SAMMY 1	2004-068970	25	12E	13
3	362448	SARA'S DREAM	2004-068971	25	12E	13
4	360910	MERRY'S NUGGET	2004-030383	25	12E	13
5						
6						
7						
8						
9						
10						

List additional claims on Form MCF114.

**Bureau of Land Management**  
**Arizona State Office**  
[www.blm.gov/az/](http://www.blm.gov/az/)

No. of Claims: 4 x \$140 = 560  
 Check No: 137 Init. [Signature]  
 Receipt No.: 2862646  
**For BLM Use Only**

Form: MCF112  
 Revised July 2009

This form is available from the Arizona Department of Mines and Mineral Resources and may be reproduced.

**INTEREST**  
 AUG 28 2013  
 BY: [Signature]



**United States Department of the Interior**

**Bureau of Land Management**

LANDS/RECREATION & PLANNING

ONE N CENTRAL AVE

PHOENIX, AZ 85004 -2203

Phone: 602-417-9200

Receipt

No:

2862646

<b>Transaction #:</b> 2948534	
<b>Date of Transaction:</b> 08/22/2013	
<b>CUSTOMER:</b>	
LYNN DARR 116 S SOUTH AVE SUPERIOR, AZ 85173-4714 US	

LINE #	QTY	DESCRIPTION	REMARKS	UNIT PRICE	TOTAL
1	1.00	LOCATABLE MINERALS / MINING CLAIMS-NOT NEW-UNADJUD, ONE AUTH NO. ONLY / MINING CLAIM MONEY RECEIVED CASES: AMC362446/\$560.00	MAINT 2014/4	- n/a -	560.00
<b>TOTAL:</b>					<b>\$560.00</b>

PAYMENT INFORMATION				
1	AMOUNT:	560.00	POSTMARKED:	08/21/2013
	TYPE:	CHECK	RECEIVED:	08/22/2013
	CHECK NO:	137		
	NAME:	DARR, LYNN H 116 S SOUTH AVE SUPERIOR AZ 85173-4714 US		

<b>REMARKS</b>

This receipt was generated by the automated BLM Collections and Billing System and is a paper representation of a portion of the official electronic record contained therein.

AMC 362446  
 AMC 360910

**MAINTENANCE FEE PAYMENT**

Claimant Name: LYNN DARR  
 Address: 116 S. South Ave  
 City: SUPERIOR State: AZ Zip: 85173  
 Telephone: (480) 818 1606  
 E-mail address: Missmerry1@MSN.COM  
 Signature: Lynn Darr

RECEIVED  
 BLM AZ STATE OFFICE  
 2012 AUG - 8 P 2:58  
 PHOENIX, ARIZONA  
 BLM  
 Date  
 Stamp

Check here if this is a change of address.

LINE NO.	AMC NUMBER	CLAIM/SITE NAME	COUNTY RECORDER DATA (If available)	TWP	RNG	SEC
1	362446	AUSTIN 2	2004-068969	25	12E	13
2	362447	SAMMY 1	2004-068970	25	12E	13
3	362448	SARA'S DREAM	2004-068971	25	12E	13
4	360910	MERRY'S NUGGET	2004-030383	25	12E	13
5						
6						
7						
8						
9						
10						

List additional claims on Form MCF114.

Bureau of Land Management  
 Arizona State Office  
[www.blm.gov/az/](http://www.blm.gov/az/)

No. of Claims: 4 x \$140 = 560  
 Check No: 127 Init. ML  
 Receipt No.: 2624372  
 For BLM Use Only

Form: MCF112  
 Revised July 2009

This form is available from the Arizona Department of Mines and Mineral Resources and may be reproduced.

ENTERED INTO COMPUTER

8/21/12 AT

LYNN DARR  
116 S. South Ave  
Superior, AZ 85123

PHOENIX, AZ 850  
07 AUG 2012 PM 5 L



BUREAU of LAND Management  
One N. CENTRAL Ave  
Phoenix, AZ 85004-2203

85004442700



United States Department of the Interior  
 Bureau of Land Management  
 LANDS/RECREATION & PLANNING  
 ONE N CENTRAL AVE  
 PHOENIX, AZ 85004 -2203  
 Phone: 602-417-9200

Receipt

No:

2626372

<b>Transaction #:</b> 2706806	
<b>Date of Transaction:</b> 08/09/2012	
<b>CUSTOMER:</b>	
LYNN DARR 116 S SOUTH AVE SUPERIOR, AZ 85173-4714 US	

LINE #	QTY	DESCRIPTION	REMARKS	UNIT PRICE	TOTAL
1	1.00	LOCATABLE MINERALS / MINING CLAIMS-NOT NEW-UNADJUD, ONE AUTH NO. ONLY / MINING CLAIM MONEY RECEIVED CASES: AMC362446/\$560.00	MAINT 2013/4	- n/a -	560.00
<b>TOTAL:</b>					<b>\$560.00</b>

PAYMENT INFORMATION					
1	AMOUNT:	560.00	POSTMARKED:	08/07/2012	
	TYPE:	CHECK	RECEIVED:	08/09/2012	
	CHECK NO:	127			
	NAME:	DARR, LYNN H 116 S SOUTH AVE SUPERIOR AZ 85173-4714 US			

REMARKS

This receipt was generated by the automated BLM Collections and Billing System and is a paper representation of a portion of the official electronic record contained therein.

AMC 362446  
 AMC 360910

**MAINTENANCE FEE PAYMENT**

Claimant Name: LYNN DARR  
 Address: 116 S. South AVE  
 City: Superior State: AZ Zip: 85173  
 Telephone: (480) 818 1606  
 E-mail address: Missmerry1@MSN.COM  
 Signature: [Signature]

Check here if this is a change of address.

RECEIVED  
 BLM AZ STATE OFFICE  
 PHOENIX, AZ  
 2011 SEP -2 A 7:44  
 TIMELY FILED  
 BLM Date Stamp

LINE NO.	AMC NUMBER	CLAIM/SITE NAME	COUNTY RECORDER DATA (If available)	TWP	RNG	SEC
1	362446	Austin 2	2004-068969	25	12E	13
2	362447	Sammy 1	2004-068970	25	12E	13
3	362448	SARA'S DREAM	2004-068971	25	12E	13
4	360910	MERRY'S NUGGET	2004-030383	25	12E	13
5						
6						
7						
8						
9						
10						

List additional claims on Form MCF114.

Bureau of Land Management  
 Arizona State Office  
[www.blm.gov/az/](http://www.blm.gov/az/)

No. of Claims: 4 x \$140 = 560.00  
 Check No: \_\_\_\_\_ Init. [Signature]  
 Receipt No.: 2424048  
 For BLM Use Only

SEP 1 2 2011

Form: MCF112  
 Revised July 2009

United States Department of the Interior  
 Bureau of Land Management  
 LANDS/RECREATION & PLANNING  
 ONE N CENTRAL AVE  
 PHOENIX, AZ 85004 -2203  
 Phone: 602-417-9200

Receipt

No: 2424048

<b>Transaction #:</b> 2499512	
<b>Date of Transaction:</b> 09/02/2011	
<b>CUSTOMER:</b>	
LYNN DARR 116 S SOUTH AVE SUPERIOR, AZ 85173-4714 US	

LINE #	QTY	DESCRIPTION	REMARKS	UNIT PRICE	TOTAL
1	1.00	LOCATABLE MINERALS / MINING CLAIMS-NOT NEW-UNADJUD, ONE AUTH NO. ONLY / MINING CLAIM MONEY RECEIVED CASES: AMC362446/\$560.00	MAINT-4	- n/a -	560.00
<b>TOTAL:</b>					<b>\$560.00</b>

PAYMENT INFORMATION

1	AMOUNT:	560.00	POSTMARKED:	08/31/2011
	TYPE:	CHECK	RECEIVED:	09/02/2011
	CHECK NO:	115		
	NAME:	DARR, LYNN H 116 S SOUTH AVE SUPERIOR AZ 85173-4714 US		

REMARKS

This receipt was generated by the automated BLM Collections and Billing System and is a paper representation of a portion of the official electronic record contained therein.

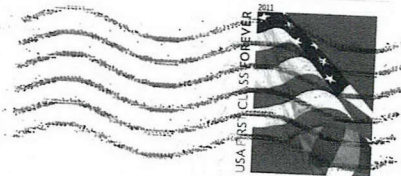
LYNN DARR  
116 S. South Ave  
Superior, AZ 85173

RECEIVED  
BLM AT STATE OFFICE

2011 SEP -1 10 44

PHOENIX, ARIZONA


PHOENIX AZ 850  
31 AUG 11 PM 10 L



BUREAU OF LAND MANAGEMENT  
One N. Central Ave  
Phoenix, AZ.

85004-2203

8500469427



AMC 362446  
 AMC 360910

RECEIVED  
 BLM AZ STATE OFFICE  
 PHOENIX, ARIZONA  
 2010 AUG - 4 A 7:56

**MAINTENANCE FEE PAYMENT**

Claimant Name: LYNN DARR

Address: 116 S South Ave

City: SUPERIOR State: AZ Zip: 85173

Telephone: (480) 818 1606

E-mail address: MISSMERRY4@MSN.COM

Signature: Lynn Darr

SEP 08 2010

BLM  
 Date  
 Stamp

ENTERED INTO COMPUTER  
 Address updated PB

Check here if this is a change of address.

LINE NO.	AMC NUMBER	CLAIM/SITE NAME	COUNTY RECORDER DATA (If available)	TWP	RNG	SEC
1	362446	AUSTIN 2	2004-068969	25	12E	13
2	362447	SAMMY 1	2004-068970	25	12E	13
3	362448	SARA'S DREAM	2004-068971	25	12E	13
4	360910	MERRY'S NUGGET	2004-030383	25	12E	13
5						
6						
7						
8						
9						
10						

ENTERED INTO COMPUTER  
 AUG 30 2010

List additional claims on Form MCF114.

Bureau of Land Management  
 Arizona State Office  
 www.blm.gov/az/

No. of Claims: 4 x \$140 = 560.00  
 Check No: \_\_\_\_\_ Init. SPH  
 Receipt No.: \_\_\_\_\_  
 For BLM Use Only

Form: MCF112  
 Revised July 2009



United States Department of the Interior  
 Bureau of Land Management  
 LANDS/RECREATION & PLANNING  
 ONE N CENTRAL AVE  
 PHOENIX, AZ 85004 -2203  
 Phone:

Receipt

No: 2184774

Transaction #: 2254423		<b>ENTERED INTO COMPUTER</b>
Date of Transaction: 08/05/2010		
CUSTOMER:	LYNN DARR 116 S SOUTH AVE SUPERIOR, AZ 85273-4714 US	AUG 30 2010

LINE #	QTY	DESCRIPTION	REMARKS	UNIT PRICE	TOTAL
1	1.00	LOCATABLE MINERALS / MINING CLAIMS-NOT NEW-UNADJUD, ONE AUTH NO. ONLY / MINING CLAIM MONEY RECEIVED CASES: AMC362446/\$560.00	MAINT-4	- n/a -	560.00
<b>TOTAL:</b>					<b>\$560.00</b>

PAYMENT INFORMATION					
1	AMOUNT:	560.00	POSTMARKED:	08/02/2010	
	TYPE:	CHECK	RECEIVED:	08/04/2010	
	CHECK NO:	103			
	NAME:	DARR, LYNN 116 S SOUTH AVE SUPERIOR AZ 85273-4714 US			

REMARKS

This receipt was generated by the automated BLM Collections and Billing System and is a paper representation of a portion of the official electronic record contained therein.

**DEPARTMENT OF THE INTERIOR  
BUREAU OF LAND MANAGEMENT  
MINING CLAIMS**

**(LIVE) Serial Register Page**

Run Date/Time: 08/30/2010 11:21 AM

Page 1 of

01 05-10-1872;017STAT0091;30USC26,28,34  
Case Type 384101: LODE CLAIM  
Claim Name: AUSTIN 2  
Commodity :  
Case Disposition: ACTIVE

Serial Number  
AMC362446  
Lead File Number  
AMC362446

**Name & Address**

DARR LYNN B	1104 S STONE AVE	SUPERIOR, AZ 85273	Int Rel	% Interest
			CLAIMANT	0.000000

<b>Mer Twp</b>	<b>Rng</b>	<b>Sec</b>	<b>Quadrant</b>	<b>District/Field Office</b>	<b>County</b>
14	0020S	0120E	013 NE NW	LOWER SONORAN FIELD OFFICE	PINAL

<b>Act Date</b>	<b>Code</b>	<b>Action</b>	<b>Action Remarks</b>	<b>Receipt Number</b>
09/01/2004	403	LOCATION DATE		
09/02/2004	395	RECORDATION NOTICE RECD	\$30.00;1	944860
08/04/2010	682	MAINTENANCE FEE/\$140	2011	2184774
08/31/2009	582	MAINTENANCE FEE/\$125	2010	1994578
08/20/2008	582	MAINTENANCE FEE/\$125	2009	1766267
08/24/2007	582	MAINTENANCE FEE/\$125	2008	1552164
08/22/2006	582	MAINTENANCE FEE/\$125	2007	1342067
08/16/2005	582	MAINTENANCE FEE/\$125	2006	1130120
09/02/2004	484	LOCATION YEAR / MAINTENANCE	2005	944860
08/04/2010	392	MONIES RECEIVED	\$560.00;1	2184774
09/09/2009	399	CURABLE \$15 MAINT FEE	2010	2001587
12/06/2004	669	LAND STATUS CHECKED		
09/02/2004	501	ACCT ADV IN LEAD FILE	AMC362446-362448;	

**Line Nr Remarks**

0001	1/13/1908 >ENTIRE TP PROC 795, ENLGMT TONTO NF.
0002	1/10/1919 > ME PATENT #658230 ISSUED FOR MS2839A,
0003	RESERVING D/C.
0004	10/20/1960 > ALL TP INCLUDED IN DETER AREA PL 167,
0005	AR 028261.

NO WARRANTY IS MADE BY BLM  
FOR USE OF THE DATA FOR  
PURPOSES NOT INTENDED BY BLM

# Customer Name Update Screen

System ID:MC

Name: DARR LYNN B

Lookup

Proprietor #: 2217621

Renumber To:

Category: P - PRIVATE

Address: 116 S SOUTH AVE

*Address Updated*  
**ENTERED INTO COMPUTER**

SEP 08 2010 *JB*

City: SUPERIOR

State: AZ

Zip: 851734714

Save

Save/Override DataFlux

Delete

Renumber

Customer details successfully saved for Customer Id 2217621

List of Proprietors
DARR LYNN B[2217621], 1104 S STONE AVE, , SUPERIOR, AZ, 85273, P, ↑ PREVIOUS ADDRESS

Select Cancel

# Customer Name Update Screen

System ID:MC

Name: DARR LYNN H

Lookup

Proprietor #: 2222154

Renumber To:

Category: P - PRIVATE

Address: 116 S SOUTH AVE

*Address Updated*  
**ENTERED INTO COMPUTER**

SEP 08 2010 *fb*

City: SUPERIOR

State: AZ

Zip: 851734714

Save

Save/Override DataFlux

Delete

Renumber

Customer details successfully saved for Customer Id 2222154

List of Proprietors
DARR LYNN H[2222154], 1104 S STONE AVE, , SUPERIOR, AZ, 85273, P, ↑ PREVIOUS ADDRESS

Select

Cancel

09/08/2010 07:44:04 AM



Pauline  
Brown/AZSO/AZ/BLM/DOI  
08/30/2010 11:51 AM

To missmerry1@msn.com

cc

bcc

Subject ADDRESS UPDATE? AMC362446; AMC360910

Hi Lynn

I noticed a different address listed on your maintenance fee payment form {date stamped Aug 4, 2010}. The address listed in our database is 1104 S. Stone Ave, Superior, AZ; this listing is for Darr Lynn B and Darr Lynn H., are these two different person's and will the address change for both claimants? I need you to certify if this is a permanent change of address; if so, I will update the addresses in our database. Please let me know as soon as possible; Thank you.

PAULINE BROWN  
LEGAL INSTRUMENTS EXAMINER  
U.S. DEPARTMENT OF THE INTERIOR  
BUREAU OF LAND MANAGEMENT  
AZSO LANDS AND MINERALS ADJUDICATION  
ONE NORTH CENTRAL AVE. SUITE 800  
PHOENIX, AZ 85004-4427  
Phone: 602-417-9360  
Fax: 602-417-9490  
Pauline\_Brown@blm.gov

This electronic mail message contains information that (a) is or may be CONFIDENTIAL, PROPRIETARY IN NATURE, OR OTHERWISE PROTECTED BY LAW FROM DISCLOSURE, and (b) is intended only for the use of the addressee(s) named herein. If you are not an intended recipient, please contact the sender immediately and take the steps necessary to delete the message completely from your computer system. Not Intended as a Substitute for a Writing: Notwithstanding the Uniform Electronic Transaction Act or any other law of similar effect, absent an express statement to the contrary, this e-mail message, its contents, and any attachments hereto are not intended to represent an offer or acceptance to enter into a contract and are not otherwise intended to bind this sender, or any other person or entity.

09/08/2010 07:42:11 AM



merry Darr  
<missmerry1@msn.com>  
09/06/2010 06:05 PM

To <pauline\_brown@blm.gov>  
cc  
bcc

Subject RE: ADDRESS UPDATE? AMC362446; AMC360910

Hi Pauline,  
Sorry for the late reply. We have been out of town. Nice pick up. My new permanent address is 116 S. South Ave. Superior, AZ 85173. This is for both Lynn H. (Father) and Lynn B. (son) Darr. Please make the appropriate changes. Thanks again for your sharp eyes.

Sincerely,  
Lynn H. Darr

> Subject: ADDRESS UPDATE? AMC362446; AMC360910  
> To: missmerry1@msn.com  
> From: Pauline\_Brown@blm.gov  
> Date: Mon, 30 Aug 2010 11:51:19 -0700

>  
>

> Hi Lynn  
> I noticed a different address listed on your maintenance fee payment form  
> {date stamped Aug 4, 2010}. The address listed in our database is 1104 S.  
> Stone Ave, Superior, AZ; this listing is for Darr Lynn B and Darr Lynn H.,  
> are these two different person's and will the address change for both  
> claimants? I need you to certify if this is a permanent change of address;  
> if so, I will update the addresses in our database. Please let me know as  
> soon as possible; Thank you.

>  
> PAULINE BROWN  
> LEGAL INSTRUMENTS EXAMINER  
> U.S. DEPARTMENT OF THE INTERIOR  
> BUREAU OF LAND MANAGEMENT  
> AZSO LANDS AND MINERALS ADJUDICATION  
> ONE NORTH CENTRAL AVE. SUITE 800  
> PHOENIX, AZ 85004-4427  
> Phone: 602-417-9360  
> Fax: 602-417-9490  
> Pauline\_Brown@blm.gov

>  
> This electronic mail message contains information that (a) is or may be CONFIDENTIAL, PROPRIETARY IN NATURE, OR OTHERWISE PROTECTED BY LAW FROM DISCLOSURE, and (b) is intended only for the use of the addressee(s) named herein. If you are not an intended recipient, please contact the sender immediately and take the steps necessary to delete the message completely from your computer system. Not Intended as a Substitute for a Writing: Notwithstanding the Uniform Electronic Transaction Act or any other law of similar effect, absent an express statement to the contrary, this e-mail message, its contents, and any attachments hereto are not intended to represent an offer or acceptance to enter into a contract and are not otherwise intended to bind this sender, or any other person or entity.



AMC 362446  
360910

**MAINTENANCE FEE PAYMENT**

Claimant Name: LYNN DARA  
 Address: 116 S South Ave  
 City: Superior State: AZ Zip: 85173  
 Telephone: 480 818 1606  
 E-mail address: MISSMERRY1@MSN.COM.  
 Signature: [Signature]

RECEIVED  
BLM AZ STATE OFFICE  
2009 AUG 31 A 7:52  
PHOENIX, ARIZONA  
BLM  
Date  
Stamp

Check here if this is a change of address.

LINE NO.	AMC NUMBER	CLAIMS/SITE NAME	COUNTY RECORDER DATA (If available)	TWP	RNG	SEC
1	362446	AUSTIN 2	2004-068969	25	12E	13
2	362447	SAMMY 1	2004-068970	25	12E	13
3	362448	SARA'S DREAM	2004-068971	25	12E	13
4	360910	MERRY'S NUGGET	2004-030383	25	12E	13
5						
6						
7						
8						
9						
10						

ENTERED  
SEP 30 2009  
12:11

RECEIVED  
BLM AZ STATE OFFICE  
2009 SEP -9 A 8:50  
PHOENIX, ARIZONA

List additional claims on Form MCF114.

No. of Claims: 4 x \$125 bill = 500.00  
 Check No: \_\_\_\_\_ Init. SC  
 Receipt No.: 1994578  
 For BLM Use Only

Bureau of Land Management  
Arizona State Office  
[www.az.blm.gov](http://www.az.blm.gov)

#3435 \$400; #1266 \$100

Form: MCF112  
Revised July 2005

This form is available from the Arizona Department of Mines and Mineral Resources and may be reproduced.

= \$500.00 - Did NOT know  
that the fees had  
went up!!! # 20091587

**United States Department of the Interior**  
**Bureau of Land Management**  
**BUSINESS & SUPPORT SVCS DIV**  
**ONE N CENTRAL AVE SUITE 800**  
**PHOENIX, AZ 85004 -4427**  
**Phone: (602) 417-9200**

Receipt

No: 1994578

<b>Transaction #:</b> 2058877	
<b>Date of Transaction:</b> 09/02/2009	
<b>CUSTOMER:</b>	LYNN DARR 116 S SOUTH AVE SUPERIOR, AZ 85173-4714 US

LINE #	QTY	DESCRIPTION	REMARKS	UNIT PRICE	TOTAL
1	1.00	LOCATABLE MINERALS, MINING CLAIMS-NOT NEW-UNADJUD. ONE AUTH NO. ONLY, MINING CLAIM MONEY RECEIVED CASE: 11072140 NEW 00	MAINT (4) 0010		500.00
<p>AMOUNT RECEIVED</p> <p>TYPE CHECK</p> <p>CHECK NO 0495</p> <p>NAME BROCKEN WINGLAND SPRINGS 116 S SOUTH AVE SUPERIOR, AZ 85173-4714 US</p>					

THIS RECEIPT IS VALID ONLY IF THE ORIGINAL DOCUMENT IS PRESENT AND IS NOT A COPY OF AN OFFICIAL ELECTRONIC RECORD CONTAINED THEREIN

RECEIVED  
BLM AZ STATE OFFICE  
2009 SEP -9 A 8:06  
PHOENIX, ARIZONA

United States Department of the Interior  
 Bureau of Land Management  
 BUSINESS & SUPPORT SVCS DIV  
 ONE N CENTRAL AVE SUITE 800  
 PHOENIX, AZ 85004 -4427  
 Phone: (602) 417-9200

Receipt

No: 2001587

<b>Transaction #:</b> 2066189	
<b>Date of Transaction:</b> 09/14/2009	
<b>CUSTOMER:</b>	LYNN DARR 116 S SOUTH AVE SUPERIOR, AZ 85173-4714 US

LINE #	QTY	DESCRIPTION	REMARKS	UNIT PRICE	TOTAL
1	1.00	LOCATABLE MINERALS / MINING CLAIMS-NOT NEW-UNADJUD, ONE AUTH NO. ONLY / MINING CLAIM MONEY RECEIVED CASES: AMC362446/\$60.00	ADDITINAL MAINT FEES	- n/a -	60.00
<b>TOTAL:</b>					<b>\$60.00</b>

PAYMENT INFORMATION			
1	AMOUNT:	60.00	POSTMARKED: N/A
	TYPE:	CHECK	RECEIVED: 09/09/2009
	CHECK NO:	3076	
	NAME:	DARR, LYNN H 116 S SOUTH AVE SUPERIOR AZ 85173-4714 US	

**REMARKS**

YOU MAY OBTAIN NEW FORMS AT: WWW.MINES.AZ.GOV

This receipt was generated by the automated BLM Collections and Billing System and is a paper representation of a portion of the official electronic record contained therein.



LYNN DARR  
116 S South Ave  
Superior AZ 85173



RECEIVED  
BLM AZ STATE OFFICE

2009 SEP -8 P 1:40

PHOENIX, ARIZONA

BUREAU OF LAND MANAGEMENT  
BUSINESS + SUPPORT SVCS DIV  
ONE N CENTRAL AVE SUITE 800  
PHOENIX, AZ

85004-4427

AMC 362446  
360910

**MAINTENANCE FEE PAYMENT**

Claimant Name: LYNN DARR  
 Address: 116 S South Ave  
 City: Superior State: AZ Zip: 85173  
 Telephone: 480 818 1606  
 E-mail address: MISSMERRY1@MSN.COM.  
 Signature: [Handwritten Signature]

RECEIVED  
 BLM AZ STATE OFFICE  
 2009 AUG 31 A 7:52  
 PUEBLO, ARIZONA  
 BLM  
 Date  
 Stamp

Check here if this is a change of address.

LINE NO.	AMC NUMBER	CLAIM/SITE NAME	COUNTY RECORDER DATA (If available)	TWP	RNG	SEC
✓ 1	362446	AUSTIN 2	2004-068969	25	12E	13
✓ 2	362447	SAMMY 1	2004-068970	25	12E	13
✓ 3	362448	SARA'S DREAM	2004-068971	25	12E	13
✓ 4	360910	MERRY'S NUGGET	2004-030383	25	12E	13
5						
6						
7						
8						
9						
10						

List additional claims on Form MCF114.

No. of Claims: 4 x \$125 = 560.00  
 Check No: \_\_\_\_\_ Init. SC  
 Receipt No.: 1994578  
 For BLM Use Only

Bureau of Land Management  
 Arizona State Office  
[www.az.blm.gov](http://www.az.blm.gov)

→ #3435 \$400; #1266 \$100

Form: MCF112  
 Revised July 2005

This form is available from the Arizona Department of Mines and Mineral Resources and may be reproduced.



**United States Department of the Interior**  
**Bureau of Land Management**  
 BUSINESS & SUPPORT SVCS DIV  
 ONE N CENTRAL AVE SUITE 800  
 PHOENIX, AZ 85004 -4427  
 Phone: (602) 417-9200

Receipt

No: 1994578

<b>Transaction #:</b> 2058877	
<b>Date of Transaction:</b> 09/02/2009	
<b>CUSTOMER:</b>	LYNN DARR 116 S SOUTH AVE SUPERIOR, AZ 85173-4714 US

LINE #	QTY	DESCRIPTION	REMARKS	UNIT PRICE	TOTAL
1	1.00	LOCATABLE MINERALS / MINING CLAIMS-NOT NEW-UNADJUD, ONE AUTH NO. ONLY / MINING CLAIM MONEY RECEIVED CASES: AMC362446/\$500.00	MAINT (4) 2010	- n/a -	500.00
<b>TOTAL:</b>					<b>\$500.00</b>

PAYMENT INFORMATION					
1	AMOUNT:	100.00	POSTMARKED:	08/27/2009	
	TYPE:	CHECK	RECEIVED:	08/31/2009	
	CHECK NO:	1266			
	NAME:	DARR, LYNN H 116 S SOUTH AVE SUPERIOR AZ 85173-4714 US			
2	AMOUNT:	400.00	POSTMARKED:	08/27/2009	
	TYPE:	CHECK	RECEIVED:	08/31/2009	
	CHECK NO:	3435			
	NAME:	BROKEN WING ENTERPRISES 116 S SOUTH AVE SUPERIOR AZ 85173-4714 US			

REMARKS

This receipt was generated by the automated BLM Collections and Billing System and is a paper representation of a portion of the official electronic record contained therein.

AMC 362446

360910

MAINTENANCE FEE PAYMENT

Claimant Name: LYNN DARR  
Address: 116 S South Ave  
City: SUPERIOR State: AZ Zip: 85273  
Telephone: 480 818 1606  
E-mail address: MISSMERRY1@MSN.COM  
Signature: [Handwritten Signature]

BLM RECEIVED  
AZ STATE OFFICE  
2008 AUG 20 A 11:28  
PHOENIX, AZ  
BLM Date Stamp

Check here if this is a change of address.

LINE NO.	AMC NUMBER	CLAIM/SITE NAME	COUNTY RECORDER DATA (If available)	TWP	RNG	SEC
1	362446	AUSTIN 2	2004-068969	25	12E	13
2	362447	SAMMY 1	2004-068970	25	12E	13
3	362448	SARA'S DREAM	2004-068971	25	12E	13
4	360910	MERRY'S NUGGET	2004-030383	26	12E	13
5						
6						
7						
8						
9						
10						

List additional claims on Form MCF114.

Bureau of Land Management  
Arizona State Office  
www.az.blm.gov

No. of Claims: 3 x \$125 500.00  
Check No: MO Init. SPB8  
Receipt No.: 1766267  
For BLM Use Only

This form is available from the Arizona Department of Mines and Mineral Resources and may be reproduced.

Form: MCF112  
Revised July 2005

ENTERED INTO COMPUTER

9/11/08 AB

United States Department of the Interior  
 Bureau of Land Management  
 BUSINESS & SUPPORT SVCS DIV  
 ONE N CENTRAL AVE SUITE 800  
 PHOENIX, AZ 85004 -4427  
 Phone: (602) 417-9200

Receipt

No: 1766267

<b>Transaction #:</b> 1823884	
<b>Date of Transaction:</b> 08/20/2008	
<b>CUSTOMER:</b>	LYNN DARR 116 S SOUTH AVE SUPERIOR, AZ 85273

LINE #	QTY	DESCRIPTION	REMARKS	UNIT PRICE	TOTAL
1	1.00	LOCATABLE MINERALS / MINING CLAIMS-NOT NEW-UNADJUD, ONE AUTH NO. ONLY / MINING CLAIM MONEY RECEIVED (455) <b>CASES: AMC362446/\$500.00</b>	MAINT 2009	- n/a -	500.00
<b>TOTAL:</b>					<b>\$500.00</b>

PAYMENT INFORMATION					
1	AMOUNT:	\$500.00	POSTMARKED:	N/A	
	TYPE:	CHECK	RECEIVED:	08/20/2008	
	CHECK NO:	12715833475			
	NAME:	DARR, LYNN 116 S SOUTH AVE SUPERIOR AZ 85273			

REMARKS

This receipt was generated by the automated BLM Collections and Billing System and is a paper representation of a portion of the official electronic record contained therein.



AMC 362446

AMC 360910

MAINTENANCE FEE PAYMENT

Claimant Name: LYNN DARR  
Address: 1104 S STONE AVE  
City: SUPERIOR State: AZ Zip: 86273  
Telephone: 480 818 1606  
E-mail address: MISSMERRY41@MSN.COM  
Signature: Lynn Darr

RECEIVED  
BLM AZ STATE OFFICE  
2007 AUG 24 A 8:12  
PHOENIX, ARIZONA  
BLM  
Date  
Stamp

Check here if this is a change of address.

LINE NO.	AMC NUMBER	CLAIM/SITE NAME	COUNTY RECORDER DATA (If available)	TWP	RNG	SEC
1	362446	AUSTIN 2	2004-068969	2S	12E	13
2	362447	SAMMY 1	2004-068970	2S	12E	13
3	362448	SARA'S DREAM	2004-068971	2S	12E	13
4	360910	MERRY'S NUGGET	2004-030383	2S	12E	13
5						
6						
7						
8						
9						
10						

List additional claims on Form MCF114.

Bureau of Land Management  
Arizona State Office  
www.az.blm.gov

No. of Claims: 4 x \$125 = 500.00  
Check No: 3275 Init. SPB  
Receipt No.: 1552164  
For BLM Use Only

Form: MCF112  
Revised July 2005

This form is available from the Arizona Department of Mines and Mineral Resources and may be reproduced.

VERIFIED

OCT 10 2007 PB

ENTERED INTO COMPUTER

9/19/07 AB

United States Department of the Interior  
 Bureau of Land Management  
 BUSINESS & SUPPORT SVCS DIV  
 ONE N CENTRAL AVE SUITE 800  
 PHOENIX, AZ 85004 -4427  
 Phone: (602) 417-9200

Receipt

No: 1552164

<b>Transaction #:</b> 1603693	
<b>Date of Transaction:</b> 08/24/2007	
<b>CUSTOMER:</b>	LYNN DARR 1104 S STONE AVE SUPERIOR,AZ 85273

LINE #	QTY	DESCRIPTION	REMARKS	UNIT PRICE	TOTAL
1	1.00	LOCATABLE MINERALS / MINING CLAIMS-NOT NEW-UNADJUD,ONE AUTH NO. ONLY / MINING CLAIM MONEY RECEIVED (455) <b>CASES: AMC362446/\$500.00</b>	MAINT 2008 (4)	- n/a -	500.00
<b>TOTAL:</b>					<b>\$500.00</b>

PAYMENT INFORMATION					
1	AMOUNT:	\$500.00	POSTMARKED:	8/22/07 0:00	
	TYPE:	CHECK	RECEIVED:	08/24/2007	
	CHECK NO:	3275			
	NAME:	BROKEN WING ENTERPRISES 1104 S STONE AVE SUPERIOR AZ 85273			

REMARKS

This receipt was generated by the automated BLM Collections and Billing System and is a paper representation of a portion of the official electronic record contained therein.

AMC 362446  
 AMC 360910

**MAINTENANCE FEE PAYMENT**

Claimant Name: LYNN DARR  
 Address: 1104 S STONE AVE  
 City: SUPERIOR State: AZ Zip: 85273  
 Telephone: 480 818 1606  
 E-mail address: MISSMERRY1@MSN.COM  
 Signature: [Handwritten Signature]

RECEIVED  
 B.L.M. AZ STATE OFFICE  
 2006 AUG 22 A 9:43  
 PHOENIX, ARIZONA  
 BLM  
 Date  
 Stamp

Check here if this is a change of address.

LINE NO.	AMC NUMBER	CLAIM/SITE NAME	COUNTY RECORDER DATA (If available)	TWP	RNG	SEC
1	362446	AUSTIN 2	2004-068969	25	12E	13
2	362447	SAMM 1	2004-068970	25	12E	13
3	362448	SARA'S DREAM	2004-068971	25	12E	13
4	360910	MERRY'S NUGGET	2004-030383	25	12E	13
5						
6						
7						
8						
9						
10						

List additional claims on Form MCF114.

Bureau of Land Management  
 Arizona State Office  
[www.az.blm.gov](http://www.az.blm.gov)

No. of Claims: 4 x \$125 = 500.00  
 Check No: 3206 Init. JC  
 Receipt No.: 1342067  
 For BLM Use Only

This form is available from the Arizona Department of Mines and Mineral Resources and may be reproduced.

RE 9/11/06

**United States Department of the Interior**  
**Bureau of Land Management**  
 BUSINESS & SUPPORT SVCS DIV  
 ONE N CENTRAL AVE  
 PHOENIX, AZ 85004 -2203  
 Phone: (602) 417-9200

Receipt

No: 1342067

<b>Transaction #:</b> 1387292	
<b>Date of Transaction:</b> 08/23/2006	
<b>CUSTOMER:</b>	BROKEN WING ENTERPRISES 1104 S STONE AVE SUPERIOR, AZ 85273

LINE #	QTY	DESCRIPTION	REMARKS	UNIT PRICE	TOTAL
1	1.00	LOCATABLE MINERALS / MINING CLAIMS-NOT NEW-UNADJUD, ONE AUTH NO. ONLY / MINING CLAIM MONEY RECEIVED (455) <b>CASES: AMC362446/\$500.00</b>	MAINT 2007 (4)	- n/a -	500.00
<b>TOTAL:</b>					<b>\$500.00</b>

PAYMENT INFORMATION					
1	AMOUNT:	\$500.00	POSTMARKED:	08/18/2006	
	TYPE:	CHECK	RECEIVED:	08/22/2006	
	CHECK NO:	3206			
	NAME:	BROKEN WING ENTERPRISES 1104 S STONE AVE SUPERIOR AZ 85273			

REMARKS	

This receipt was generated by the automated BLM Collections and Billing System and is a paper representation of a portion of the official electronic record contained therein.

AMC 360910

362446

MAINTENANCE FEE PAYMENT

Claimant Name: LYNN DARR  
Address: 1104 S STONE AVE  
City: SUPERIOR State: AZ Zip: 85213  
Telephone: 520 689 5225 (480-618-1606)  
E-mail address: MISSMERRY1@MSN.COM  
Signature: [Handwritten Signature]

Check here if this is a change of address.

BLM  
Date  
Stamp  
2005 AUG 16  
PHOENIX AZ  
B.L.M. AZ STATE OFFICE  
RECEIVED REC

LINE NO.	AMC NUMBER	CLAIM/SITE NAME	COUNTY RECORDER DATA (If available)	TWP	RNG	SEC
1	362446	AUSTIN 2	2004-068969	25	12E	13
2	362447	SAMMY 1	2004-068970	25	12E	13
3	362448	SARA'S DREAM	2004-068971	25	12E	13
4	360910	MERRY'S NUGGET	2004-030383	25	12E	13
5						
6						
7						
8						
9						
10						

List additional claims on Form MCF114.

Bureau of Land Management  
Arizona State Office  
www.az.blm.gov

No. of Claims: 4 x \$125 = 500.00  
 Check No. 00 Init. [Handwritten]  
 Receipt No.: \_\_\_\_\_  
 For BLM Use Only

Form: MCF112  
Revised July 2005

**United States Department of the Interior  
Bureau of Land Management**

BUSINESS & SUPPORT SVCS DIV  
222 N CENTRAL AVE  
PHOENIX, AZ 85004 -2203  
Phone: (602) 417-9200

Receipt	
No:	1130120

<b>Transaction #:</b> 1169156	<b>ENTERED INTO COMPUTER</b> AUG 22 2005 <i>FB</i>
<b>Date of Transaction:</b> 08/16/2005	
<b>CUSTOMER:</b> LYNN DARR 1104 S STONE AVE SUPERIOR, AZ 85273	

LINE #	QTY	DESCRIPTION	REMARKS	UNIT PRICE	TOTAL
1	1.00	LOCATABLE MINERALS / MINING CLAIMS-NOT NEW-UNADJUD, ONE AUTH NO. ONLY / MINING CLAIM MONEY RECEIVED (455) <b>CASES:</b> AMC362446/\$500.00	MAINT 2006 - 4	- n/a -	500.00
<b>TOTAL:</b>					<b>\$500.00</b>

PAYMENT INFORMATION																													
NOTE: Items will appear on credit card statement as "Bureau of Land Management".																													
1	<table border="1"> <tr> <td>AMOUNT:</td> <td>\$500.00</td> <td>POSTMARKED:</td> <td>N/A</td> </tr> <tr> <td>TYPE:</td> <td>CREDIT CARD</td> <td>RECEIVED:</td> <td>08/16/2005</td> </tr> <tr> <td>NAME:</td> <td colspan="3">DARR, LYNN 1104 S STONE AVE SUPERIOR AZ 85273</td> </tr> <tr> <td>CARD NO:</td> <td>XXXXXXXXXXXX0535</td> <td>AUTH CODE:</td> <td>769782</td> </tr> <tr> <td>NAME ON CARD:</td> <td colspan="3">DARR/LYNN H</td> </tr> <tr> <td>EXPIRES:</td> <td colspan="3">10/31/2007</td> </tr> <tr> <td>SIGNATURE:</td> <td colspan="3"></td> </tr> </table>	AMOUNT:	\$500.00	POSTMARKED:	N/A	TYPE:	CREDIT CARD	RECEIVED:	08/16/2005	NAME:	DARR, LYNN 1104 S STONE AVE SUPERIOR AZ 85273			CARD NO:	XXXXXXXXXXXX0535	AUTH CODE:	769782	NAME ON CARD:	DARR/LYNN H			EXPIRES:	10/31/2007			SIGNATURE:			
AMOUNT:	\$500.00	POSTMARKED:	N/A																										
TYPE:	CREDIT CARD	RECEIVED:	08/16/2005																										
NAME:	DARR, LYNN 1104 S STONE AVE SUPERIOR AZ 85273																												
CARD NO:	XXXXXXXXXXXX0535	AUTH CODE:	769782																										
NAME ON CARD:	DARR/LYNN H																												
EXPIRES:	10/31/2007																												
SIGNATURE:																													

REMARKS

This receipt was generated by the automated BLM Collections and Billing System and is a paper representation of a portion of the official electronic record contained therein.

99  
FORM APPROVED  
OMB NO. 1004-0114  
Expires: December 31, 2006  
AMC 360910

**MAINTENANCE FEE WAIVER CERTIFICATION**

SEE INSTRUCTIONS ON REVERSE

1. This small miner waiver is filed for the assessment year beginning at noon on September 1, 04 and ending at noon on September 1 05.
2. The undersigned and all related parties owned ten or fewer mining claims, mill, or tunnel sites located and maintained on Federal lands in the United States of America on September 1, 04.
3. The undersigned have performed the assessment work **required by law** for each mining claim listed **prior to filing this waiver** and understand that by filing this form; an affidavit of assessment work **must** be recorded by the December 30th following the filing of this waiver.
4. The undersigned understand that if the assessment work obligation has not yet come due under 30 U.S.C. 28 (for those claims in their first assessment year only); a notice of intent to hold reciting this condition **must** be recorded by the December 30th following the filing of this waiver.
5. The undersigned understand that mill and tunnel sites may also be listed upon this waiver and be waived from payment of the maintenance fee; and that a notice of intent to hold for these sites is required to be recorded by the December 30th immediately following the filing of this waiver.
6. The undersigned understand and acknowledge that pursuant to 43 U.S.C. 1212 and 18 U.S.C. 1001; the filing or recording of a false, fictitious, or fraudulent document with the Bureau of Land Management may result in a fine of up to \$250,000, a prison term not to exceed five years, or both.
7. The mining claims, mill or tunnel sites for which this waiver from payment of the maintenance fees is requested are:

CLAIM OR SITE NAME	BLM RECORDATION SERIAL NUMBER
1. <u>Merry's Nugget</u>	<u>AMC 360910</u>
2.	
3.	
4.	
5.	
6.	
7.	
8.	
9.	
10.	

The owner(s) (claimants) of the above mining claims and sites are:

LYNN DARR  
(Owner's Name - Please Print)

1104 S STONE AVE  
(Street or P.O. Box)

Superior AZ 85273  
(City) (State) (Zip Code)

[Signature]  
(Owner's Signature)

\_\_\_\_\_  
(Owner's Name - Please Print)

\_\_\_\_\_  
(Street or P.O. Box)

\_\_\_\_\_  
(City) (State) (Zip Code)

\_\_\_\_\_  
(Owner's Signature)

2004 AUG + 2 P 3: 07  
PHOENIX, ARIZONA  
RECEIVED  
B.L.M. AZ STATE OFFICE

\_\_\_\_\_  
(Owner's Name - Please Print)

\_\_\_\_\_  
(Street or P.O. Box)

\_\_\_\_\_  
(City) (State) (Zip Code)

(Continued on page 2)

ENTERED IN COMPUTER

8/16/04 MTT

(Owner's Name - Please Print)

(Owner's Signature)

(Street or P.O. Box)

(City) (State) (Zip Code)

(Owner's Name - Please Print)

(Owner's Signature)

(Street or P.O. Box)

(City) (State) (Zip Code)

(Owner's Name - Please Print)

(Owner's Signature)

(Street or P.O. Box)

(City) (State) (Zip Code)

(Owner's Name - Please Print)

(Owner's Signature)

(Street or P.O. Box)

(City) (State) (Zip Code)

INSTRUCTIONS

- 1. This certification is made under the provisions of § 1744 of Title 43 and § 28-28k of Title 30 of the United States Code; and the regulations thereunder (43 CFR Part 3830).
2. The claimant(s) must fill in the dates in paragraph 1 for the beginning and ending of the assessment year for which this waiver is sought.
3. The claimant(s) must fill in the date in paragraph 2 for the beginning of the assessment year for which this waiver is sought.
4. All claim and site names and Bureau of Land Management (BLM) serial numbers must be listed for the mining claims, mill sites, and tunnel sites for which the waiver is sought.
5. All owners of the mining claims, mill sites, and tunnel sites and their addresses must be given.
6. This waiver form must be signed by all the claimants or their designated agent, in original form. If an agent is designated, a notarized designation of agent, signed by all of the claimants with proper address given, must be submitted with this waiver.
7. This form must be filed no later than September 1st for the upcoming assessment year in the BLM State Office where the mining claims or sites are recorded, or the waiver cannot be granted by the BLM.
8. For all mining claims which require assessment work, you must record an affidavit of labor on or before the December 30th immediately following the filing of this waiver.
9. Mill and tunnel sites may also be listed upon this waiver and be waived from payment of the maintenance fee.

NOTICE/BURDEN HOURS STATEMENT

The Privacy Act of 1974, as amended, and the regulation in 43 CFR 2.48(d) provide that you be furnished the following information in connection with the information required by this certification of waiver from rental fees.

AUTHORITY: 30 U.S.C. 28-28k; 43 U.S.C. 1201, 1457, 1740, and 1744; and 43 CFR 3830.

PRINCIPLE PURPOSE: This information is to be used to verify that the owner(s) (claimants) of a mining claim has complied with 30 U.S.C. 28f and is entitled to perform assessment work in lieu of paying the maintenance fee for the mining claims listed on this form.

ROUTINE USE: (1) Adjudication of the claimant(s) certification of waiver from paying the maintenance fee otherwise required by 30 U.S.C. 28f. (2) Disclosure may be made to appropriate Federal agencies when location is made within the agency's geographic area of responsibility. (3) Information from the record and/or the record will be transferred to the appropriate Federal, State, or local agency, or a member of the public in response to a specific request for pertinent information. (4) Information may also be provided to the Department of Justice or in a proceeding before a court or adjudicative body; or to Federal, State, local or foreign agencies when needed for enforcement of civil or criminal codes or applicable regulations concerning title rights upon the public land.

EFFECT OF NOT PROVIDING INFORMATION: Disclosure of this information is required by 30 U.S.C. 28f and 43 CFR Part 3830 for those qualified claimants wishing to take the small miner waiver allowed. Failure to supply the information required in this form to support the claimants certification of waiver from payment of the otherwise required maintenance fees will result in the waiver being disallowed and the mining claims subject to forfeiture by BLM under 30 U.S.C. 28i.

The Paperwork Reduction Act of 1995 requires us to inform you that:

This information is being collected to allow the BLM to determine if you qualify for a waiver from the payment of \$100 per mining claim or site maintenance fee established in 30 U.S.C. 28f and the implementing regulations at 43 CFR 3830. A response to this request is required in accordance with the statute to obtain your benefit.

BLM would like you to know that you do not have to respond to this, or any other, Federal agency-sponsored information collection unless it displays a currently valid OMB control number.

Public reporting burden for this form is estimated to average 8 minutes (0.133 hours) per response, including time to review instructions, gathering and maintaining data, and completing and reviewing the form. Direct comments regarding this burden estimate, or any other aspect of this form, to the U.S. Department of the Interior, Bureau of Land Management, (1004-0114) Bureau Information Collection Clearance Officer (WO-630), Mail Stop 401 LS, 1849 C St., N.W., Washington, D.C. 20240.

FOR OFFICIAL USE ONLY
RECEIVED
B.L.M. AZ STATE OFFICE
7 3 07



Return Document to:

A3850-1(Sept 2003)

LYNN DARR  
1104 S STONE AVE.  
SUPERIOR, AZ 85223

Telephone: 520 689 5225

NO. OF CLAIMS: 1 x \$5 = 5

CHECK NO: \_\_\_\_\_ INIT: TD

FOR BLM USE ONLY

**SELECT ONLY ONE:**

**AFFIDAVIT OF PERFORMANCE OF ANNUAL WORK.** Also fill in Items 1 through 9 on the reverse side of this document.

**NOTICE OF INTENTION TO HOLD.** I intend to hold the claims(s)/site(s) listed below for the calendar year 2\_\_\_\_\_. Also fill in Items 1 through 4 and Item 9 on the reverse side of this document.

AMC NUMBER	CLAIM/SITE NAME	COUNTY RECORDER DATA	SEC	TNSP	RNGE
360910	Merry's Nugget	4/27/4 #2004-030383	13	25	12E

BLM requires a \$5 nonrefundable service charge for each mining claim, mill site or tunnel site payable on or before December 30<sup>th</sup> (not the 31<sup>st</sup>).  
Mail to:

**Bureau of Land Management**  
222 North Central Avenue  
Phoenix, Arizona 85004-2203

602-417-9200  
www.az.blm.gov

RECEIVED  
 B.L.M. AZ STATE OFFICE  
 2004 AUG - 2 P 3: 06  
 PHOENIX, ARIZONA

BLM Date Stamp

**ENTERED IN COMPUTER**

8/16/04 *MDH*

Notices of Intention to Hold are for sites, tunnel sites or mining claims where assessment work has not been done, regardless of whether the annual assessment has been suspended, deferred, or not yet accrued. The filing of a Notice of Intention to Hold shall not relieve the owner of complying with federal and state laws pertaining to the performance of annual assessment work. Notices of Intention to Hold for mill sites or tunnel sites need not be county recorded. For mining claims the form filed with the Bureau of Land Management must be identical to the one that was or will be filed with the county. All claims listed on a single affidavit must be contiguous.

Evidence of Annual Assessment Work or a Notice of Intention to Hold must be filed each calendar year following the calendar year in which the claim/site was located.

1. State of Arizona, County of PINAL ss:

2. I, (Name) LYNN DARR

3. Reside at (Address) 1104 S STONE AVE

City SUPERIOR, County PINAL, State AZ Zip 85213 being duly sworn, deposes and says that he/she is a citizen of the United States, more than eighteen years of age, that all of the facts set forth in this affidavit/notice, subject to the provisions and penalties of 18 U.S.C. 1001 pertaining to the filing of false, fictitious, or fraudulent statements with the United States, are true and correct according to the best of my knowledge, information and belief.

4. Owner's name and address (If not shown in Items 1-3 above) \_\_\_\_\_

5. That I am personally acquainted with the mining claim(s). The work and improvements were made by and at the expense of the owner(s) of said claim(s). Said contiguous group of claims, listed on the reverse side of this document, are situated in the PIONEER Mining District, PINAL County, Arizona.

6. That between the dates starting at 12 o'clock noon on September 1, 2003 and ending at 12 o'clock noon on September 1, 2004 at least \$ 480.00 Dollars worth of work and improvements were done and performed upon said claim(s) or upon one or more of a contiguous group of claims for the benefit of all, wholly or partly outside of a contiguous group of claims for the benefit of all, not including the location work.

7. That the following persons were employed to perform the work and improvements described herein: \_\_\_\_\_

ROBERT GEORGE/520 W RAY ST SUPERIOR AZ 85213

8. That the work and improvements performed were: ROAD WORK / ROCK REMOVAL  
BASE CAMP PREP

9. Dated: 8-3-04 Signature: [Signature]

SUBSCRIBED AND SWORN TO before me, a Notary Public, this 3 day of AUGUST 20 04

By: [Signature] LYNN H. DARR  
Notary Public [Signature] 11-15-2005 [Signature]

MY COMMISSION EXPIRES 11-15-2005

QUITCLAIM BILL OF SALE

BE IT KNOWN, for good and valuable consideration. The receipt of which is acknowledged, the undersigned George Floyd Cameron (Seller) hereby sells, transfers, assigns and conveys unto Lynn H. Darr (Purchaser) and its successors and assigns forever with quitclaim covenants only, the following described property:

A lode mining claim known as Merry's Nugget and recorded with the department of the Interior, Bureau of Land Management as Case # AMC360910 and further recorded by the Pinal County Recorder on 4/27/04 and which is located in Section 13NW1/4, Township 25, Range 12E, Gila and Salt River Base and Meridian, Pinal County, Arizona

EXEMPTION  
2004  
AUG - 2 P 3: 05  
PHOENIX, ARIZONA  
RECEIVED  
B.L.M. AZ STATE OFFICE


Seller hereby sells and transfers only such right, title and interest as it may hold and that said chattels sold herein are sold subject to such prior liens, encumbrances and adverse claims, if any, that may exist, and Seller disclaims any and all warranties thereto.

Said assets are further sold in "as is" condition and where presently located.

Signed this 4 day of JUNE, 20 04

George Cameron  
Seller

Kathy C. Noriega  
Notary  
Exp. 11-15-2005



ENTERED IN COMPUTER  
8/16/04 MCH

8

When recorded mail to :

LYNN H DARR  
1104 S. STONE AVE  
SUPERIOR, AZ 85273



OFFICIAL RECORDS OF  
PINAL COUNTY RECORDER  
LAURA DEAN-LYTTLE

transf  
500  
TR

DATE/TIME: 08/03/04 1336  
FEE: \$13.00  
PAGES: 2  
FEE NUMBER: 2004-059254

(The above space reserved for recording information)

CAPTION HEADING

RECEIVED  
B.L.M. AZ STATE OFFICE  
2004 AUG -2 P 3:05  
PHOENIX, ARIZONA

QUIT CLAIM Bill of SALE


B-1

DO NOT DISCARD THIS PAGE. THIS COVER PAGE IS RECORDED AS PART OF YOUR DOCUMENT. THE CERTIFICATE OF RECORDATION WITH THE FEE NUMBER IN THE UPPER RIGHT CORNER IS THE PERMANENT REFERENCE NUMBER OF THIS DOCUMENT IN THE PINAL COUNTY RECORDER'S OFFICE.

RECEIVED  
B.L.M. AZ STATE OFFICE

2004 AUG -2 P 3: 05

PHOENIX, ARIZONA



OFFICIAL RECORDS OF  
PINAL COUNTY RECORDER  
LAURA DEAN-LYTLLE

DATE/TIME: 08/03/04 1336

FEE: \$13.00

PAGES: 2

FEE NUMBER: 2004-059254

NAME: LYNN H DARR  
RECEIPT NO: 2004-060943      DATE: 08/03/04  
FEE NO: 2004-059254

GRANTOR CAMERON, GEORGE FLOYD+  
GRANTEE DARR, LYNN H+

DEED  
QUIT CLAIM

RECEIPT FOR FEES PAID FOR THE FOLLOWING:

RECORDINGS :	5.00	COPIES :	0.00
CNTY SURCHG:	4.00	OTHER :	0.00
ASSR SURCHG:	4.00	ACCT REC:	0.00
ST SURCHG :	0.00	SEARCHES:	0.00
VOTER SERV :	0.00	OVERPAY :	0.00
PAID CASH :	13.00	PAID CHK:	0.00
PAID CHARGE:	0.00		
TOTAL PAID :	13.00	REFUND :	0.00

LYNN H DARR  
1104 S STONE AVE  
SUPERIOR      AZ 85273      A1F

**United States Department of the Interior  
Bureau of Land Management  
BUSINESS & SUPPORT SVCS DIV  
222 N CENTRAL AVE  
PHOENIX, AZ 85004 -2203  
Phone: (602) 417-9200**

Receipt	
No:	920699

**Transaction #:** 954782  
**Date of Transaction:** 08/03/2004

<b>CUSTOMER:</b>	LYNN DARR 1104 S STONE AVE SUPERIOR, AZ 85273
------------------	-----------------------------------------------------

LINE #	QTY	DESCRIPTION	REMARKS	UNIT PRICE	TOTAL
1	1.00	LOCATABLE MINERALS / MINING CLAIMS-NOT NEW-UNADJUD, ONE AUTH NO. ONLY / MINING CLAIM MONEY RECEIVED (455) <b>CASES: AMC360910/\$5.00</b>	WAIVER/POL 2004 -1	- n/a -	5.00
2	1.00	LOCATABLE MINERALS / MINING CLAIMS-NOT NEW-UNADJUD, ONE AUTH NO. ONLY / MINING CLAIM MONEY RECEIVED (455) <b>CASES: AMC360910/\$5.00</b>	TRF - 1	- n/a -	5.00
<b>TOTAL:</b>					<b>\$10.00</b>

PAYMENT INFORMATION			
1	<b>AMOUNT:</b>	\$10.00	<b>POSTMARKED:</b> N/A
	<b>TYPE:</b>	CASH	<b>RECEIVED:</b> 08/03/2004
	<b>NAME:</b>	DARR, LYNN 1104 S STONE AVE SUPERIOR AZ 85273	

REMARKS

This receipt was generated by the automated BLM Collections and Billing System and is a paper representation of a portion of the official electronic record contained therein.

**NOTICE!!**

**These documents have been scanned!**

**Do not place un-scanned documents beneath this notice!**

**Do not remove this notice from this file!**

GPO Jacket No. 560-102  
Print Order 61540  
Rise Business Services, LLC  
Job=AZ15 6/5/2019



Box Number= AZ15119



Claim Begin-End: AMC360910-AMC360910

**5 Miscellaneous**



AZ15119-4 AMC360399-AMC361192

**NO  
DOCUMENTS  
FOUND**

NO DOCUMENTS FOUND  
NO DOCUMENTS FOUND



**NOTICE!!**

**These documents have been scanned!**

**Do not place un-scanned documents beneath this notice!**

**Do not remove this notice from this file!**

GPO Jacket No. 560-102  
Print Order 61540  
Rise Business Services, LLC  
Job=AZ15 6/5/2019




Box Number= AZ15119



Claim Begin-End: AMC360910-AMC360910

**6 Location Notices-Amendments and Supporting Documents**



AZ15119-4 AMC360399-AMC361192

**MINING CLAIM STATUS REPORT**

Status Checked By: JES  
MTP Checked By: ✓  
GEO Checked By: ✓  
Preadjudication By: \_\_\_\_\_  
Final Adjudication By: M. Lyda

LEAD SERIAL NO. AMC 340910 THROUGH AMC \_\_\_\_\_

<u>1</u> LODE	@ \$25 = \$	<u>25.00</u>	Location Fee
PLACER	@ \$10 = \$	<u>10.00</u>	Service Fee--curable defect
MILL SITE	@ \$100 = \$	<u>100.00</u>	Claim Maintenance Fee
TUNNEL SITE	\$	<u>135.00</u>	<b>TOTAL FEES</b>
ASSOCIATION	\$		Copy Fees,
PLACER	\$		Overage <input type="checkbox"/> Shortage <input type="checkbox"/>
	\$	<u>\$135.00</u>	<b>TOTAL RECEIVED</b>

OVER-THE-COUNTER:  MAIL:  Timely Filed: YES  NO

**LEGAL DESCRIPTION:**

T <u>2S</u>	R <u>12E</u>	S <u>13</u>	T _____	R _____	S _____
T _____	R _____	S _____	T _____	R _____	S _____
T _____	R _____	S _____	T _____	R _____	S _____
T _____	R _____	S _____	T _____	R _____	S _____

GENERAL JURISDICTION: BLM  or NATIONAL FOREST  \_\_\_\_\_  
Name

SPLIT ESTATE LAND SX  PX  SRHE  OTHER  \_\_\_\_\_  
Specify

WILDERNESS AREA (WA): \_\_\_\_\_  
Specify

CLAIMS SUBJECT TO PL 359: YES  NO

PROPER NOTICE FILED IF LOCATING ON SRHE: YES  NO

COMMENTS: \_\_\_\_\_  
\_\_\_\_\_  
\_\_\_\_\_  
\_\_\_\_\_

STATUS: PARTIALLY VOID  VOID

PRIVATE MINERALS  WITHDRAWN  OTHER

COMMENTS: Mining claim is north of the private land the claimant says. [Signature]  
\_\_\_\_\_  
\_\_\_\_\_  
\_\_\_\_\_  
\_\_\_\_\_  
\_\_\_\_\_  
\_\_\_\_\_  
\_\_\_\_\_

AMENDED MAP MERRY'S NUGGET AMC 360910

CLAIM MAP

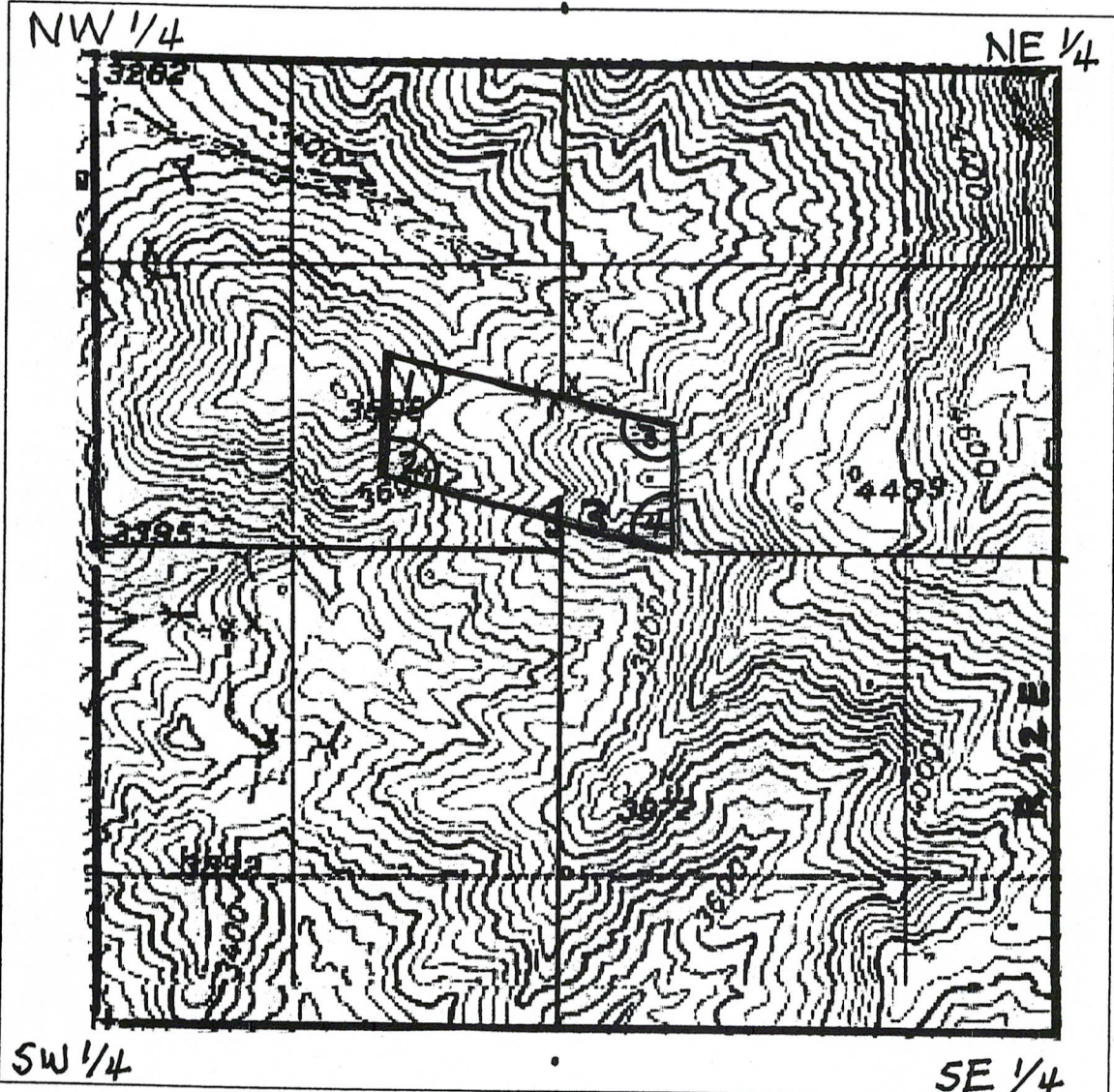
Lode  Placer ( )

①  
N33° 15.563'  
W111° 04.411'

③  
N33° 15.506'  
W111° 04.113'

②  
N33° 15.467'  
W111° 04.400'

④  
N33° 15.409'  
W111° 04.095'



Scale: 1" = 1000'

1. The above map depicts the MERRY'S NUGGET mining claim, which is located in Section (s)

13NW 1/4 + 13NE 1/4 Township 2 S, Range 12 E, Gila and Salt

River Base and Meridian, PINAL County, Arizona.

2. The type of corner and location monuments used are as follows:  
2' x 2' x 4' Wood

3. The bearings and distances in degrees and feet between claim corners are as depicted on the map.

RECEIVED  
 B.L.M. AZ STATE OFFICE  
 PHOENIX ARIZONA  
 2004 SEP 1 A 11: 26

ENTERED INTO COMPUTER

8/4/05 QB

Corrected map

**United States Department of the Interior**  
**Bureau of Land Management**  
 BUSINESS & SUPPORT SVCS DIV  
 222 N CENTRAL AVE  
 PHOENIX, AZ 85004 -2203  
 Phone: (602) 417-9200

Receipt	
No:	944860

**Transaction #:** 979268  
**Date of Transaction:** 09/02/2004

<b>CUSTOMER:</b>	LYNN DARR 1104 S STONE AVE SUPERIOR, AZ 85273
------------------	-----------------------------------------------------

LINE #	QTY	DESCRIPTION	REMARKS	UNIT PRICE	TOTAL
1	3.00	LOCATABLE MINERALS / MINING CLAIMS-NEW, UNADJUDI, ONE OR MORE AUTH NO'S / NEW MINING CLAIM LOCATION FEE \$30 (1993) <b>CASES:</b> AMC362446/\$30.00, AMC362447/\$30.00, AMC362448/\$30.00		- n/a -	90.00
2	3.00	LOCATABLE MINERALS / MINING CLAIMS-NEW, UNADJUDI, ONE OR MORE AUTH NO'S / NEW MINING CLAIM SVC CHG \$10 (1930) <b>CASES:</b> AMC362446/\$10.00, AMC362447/\$10.00, AMC362448/\$10.00		- n/a -	30.00
3	3.00	LOCATABLE MINERALS / MINING CLAIMS-NEW, UNADJUDI, ONE OR MORE AUTH NO'S / NEW MINING CLM MAINT FEE \$125 (1993) <b>CASES:</b> AMC362446/\$125.00, AMC362447/\$125.00, AMC362448/\$125.00		- n/a -	375.00
X 4	1.00	LOCATABLE MINERALS / MINING CLAIMS-NOT NEW-UNADJUD, ONE AUTH NO. ONLY / MINING CLAIM MONEY RECEIVED (455) <b>CASES:</b> AMC360910/\$5.00	AMEND 1	- n/a -	5.00
<b>TOTAL:</b>					<b>\$500.00</b>

**PAYMENT INFORMATION**

NOTE: Items will appear on credit card statement as "Bureau of Land Management".

1	AMOUNT:	\$500.00	POSTMARKED:	N/A
	TYPE:	CREDIT CARD	RECEIVED:	09/02/2004
	NAME:	DARR, LYNN 1104 S STONE AVE SUPERIOR AZ 85273		
	CARD NO:	XXXXXXXXXXXX8470	AUTH CODE:	196897
	NAME ON CARD:	DARR/LYNN H		
	EXPIRES:	07/31/2006		
	SIGNATURE:			

**REMARKS**

This receipt was generated by the automated BLM Collections and Billing System and is a paper representation of a portion of the official electronic record contained therein.

**LOCATION NOTICE FOR LODE MINING CLAIM**

NOTICE IS HEREBY GIVEN that the MERRY'S NUGGET lode mining claim has been located by LYNN DARR + GEORGE CAMERON whose current mailing address is

1104 S STONE AVE, SUPERIOR AZ 85273 / 520 W RAY SUPERIOR, AZ 85273

The general course of this claim is WEST TO EAST and it is situated in PIWAL County, Arizona.

This claim is 1500 feet in length and 600 feet in width. This claim runs from the location monument on which this location notice is posted approximately 50 feet in a Westerly direction to the WEST end line and 1450 feet in a EASTERLY direction to the EAST end line. This claim is marked by six monuments, one at each corner and one at the center of each end line of the claim.

The location monument on which this notice is posted is situated within Section 13, Township 2 S, Range 12 E, Gila Salt River Base and Meridian, Arizona and this

RECEIVED  
L.M. AZ STATE OFFICE  
APR 27 12:31  
ARIZONA

Gila Salt River Base and Meridian, Arizona.

The locality of this claim with reference to some natural object or permanent monument and additional information (if any) concerning its locality are as follows: \_\_\_\_\_

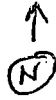
GPS (DMS) AT LOCATION MONUMENT IS  
N 33° 15' 31" N - W 111° 04' 24" W

DATED AND POSTED on the ground this 26 day of APR, 2004.

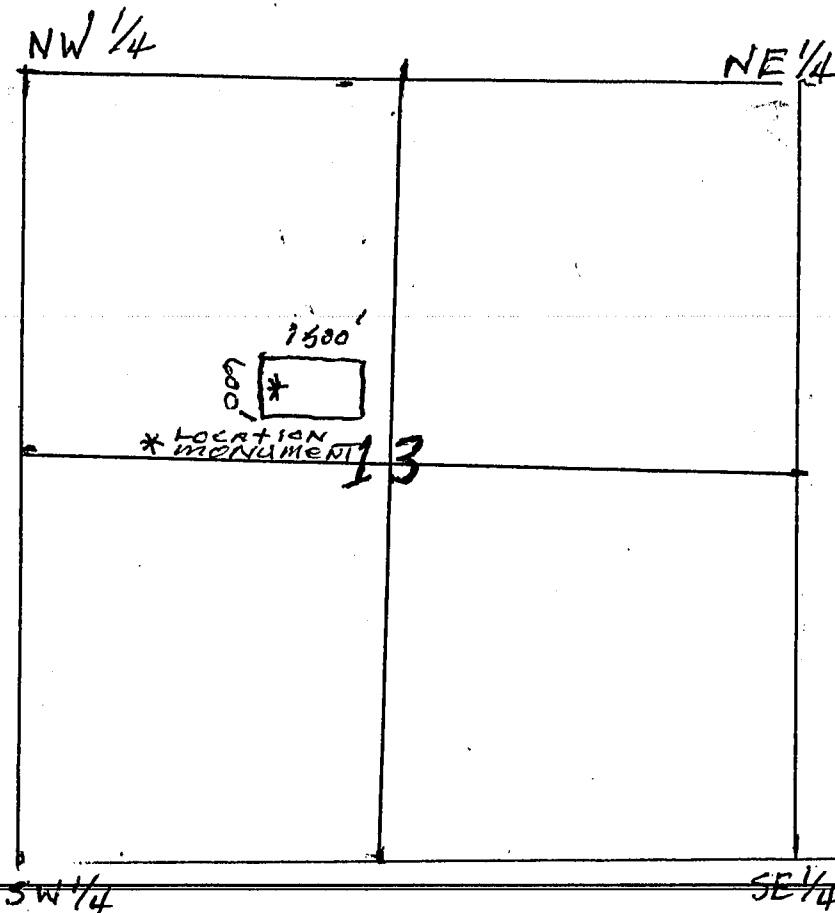
LOCATOR (s)

Lynn Darr  
George Cameron

AMC 360910



CLAIM MAP



Scale: 1" = 1000

1. The above map depicts the MERRY'S NUGGET mining claim, which is located in Section (s) 13 NW 1/4, Township 2 S, Range 12 E, Gila and Salt River Base and Meridian, PINAL County, Arizona.

2. The type of corner and location monuments used are as follows: CORNERS 2"X2"X4' POST  
LOCATION MONUMENT POST 2"X2"X4'

3. The bearings and distances in degrees and feet between claim corners are as depicted on the map.

Input Parameters for Geographic Report with Land

System Id = CR

Admin State = AZ

Geo State = AZ

Casetype begins with Case\_Tbl.Casetype

Case Disp Txt = AUTHORIZED, PENDING, WITHDRAWN

Mer Twp Rng =

Mtrs = 14 0020S 0120E 013

Commodity =

Pending Org =

Section =

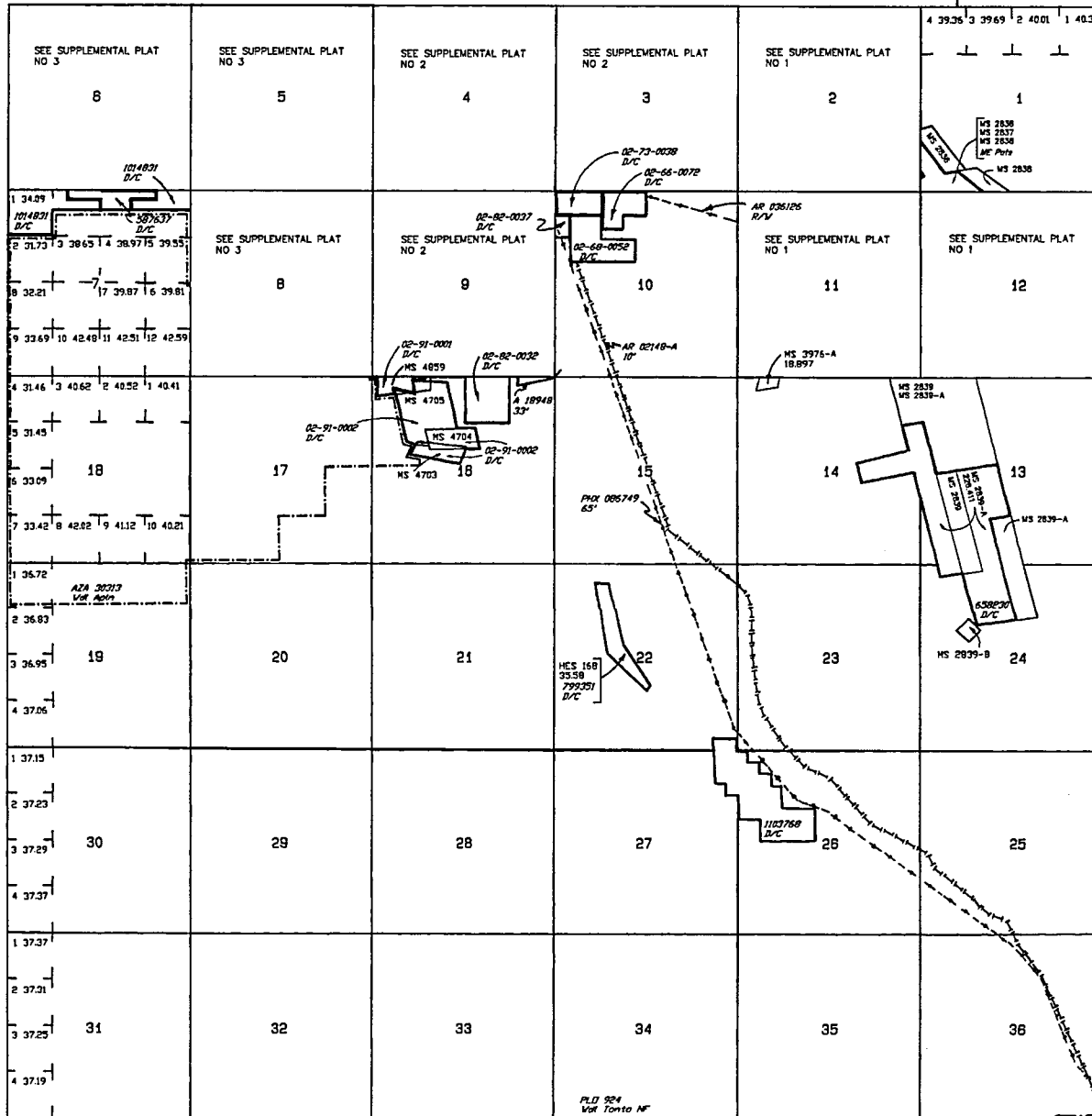
Total Rows Returned: 0



# TOWNSHIP 2 SOUTH RANGE 12 EAST OF THE GILA AND SALT RIVER MERIDIAN, ARIZONA

PINAL COUNTY

STATUS OF PUBLIC DOMAIN  
LAND AND MINERAL TITLES



INDEX TO SEGREGATED TRACTS					
RESURVEY	ORIGINAL SURVEY				
TRACT NO	T	R	SEC	SUBDIVISION	

*FOR ORDERS AFFECTING DISPOSAL OR USE OF UNIDENTIFIED LANDS WITHDRAWN FOR CLASSIFICATION, MINERALS, WATER AND/OR OTHER PUBLIC PURPOSES, REFER TO INDEX OF MISCELLANEOUS DOCUMENTS.*

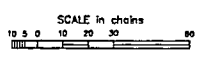
*DIST NO 2*

*All Tp included in Determination Area PL 167 AR 028261*

*M/S 609 NE*

*610 NW*

*611 SE*



**WARNING STATEMENT**

This plat is the Bureau's Record of Title, and should be used only as a graphic display of the recorded survey data. It does not reflect title changes which may have been affected by later instruments of title or other bodies of water. Refer to the recorded surveys for official survey information.

Lot Long 3372'10" N  
111'03'49" W

CURRENT TO	CS	T	S
3-8-2003	PV		12 E